

← Approximate sign location here

WINSTON WOODS DRIVE

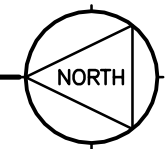
WESTBROOK ROAD

TAYWOOD ROAD

NOTE:
 5-BUILDINGS (2-STORY, TOWNHOUSES)
 30-UNITS
 1-BUILDING (1-STORY, HANDICAP, COMMUNITY)
 2-UNITS

SITE PLAN

SCALE: 1" = 50'-0"



WINSTON WOODS

3.00 ACRES
 132,000 SQ. FT.

Winston Woods OH5-47

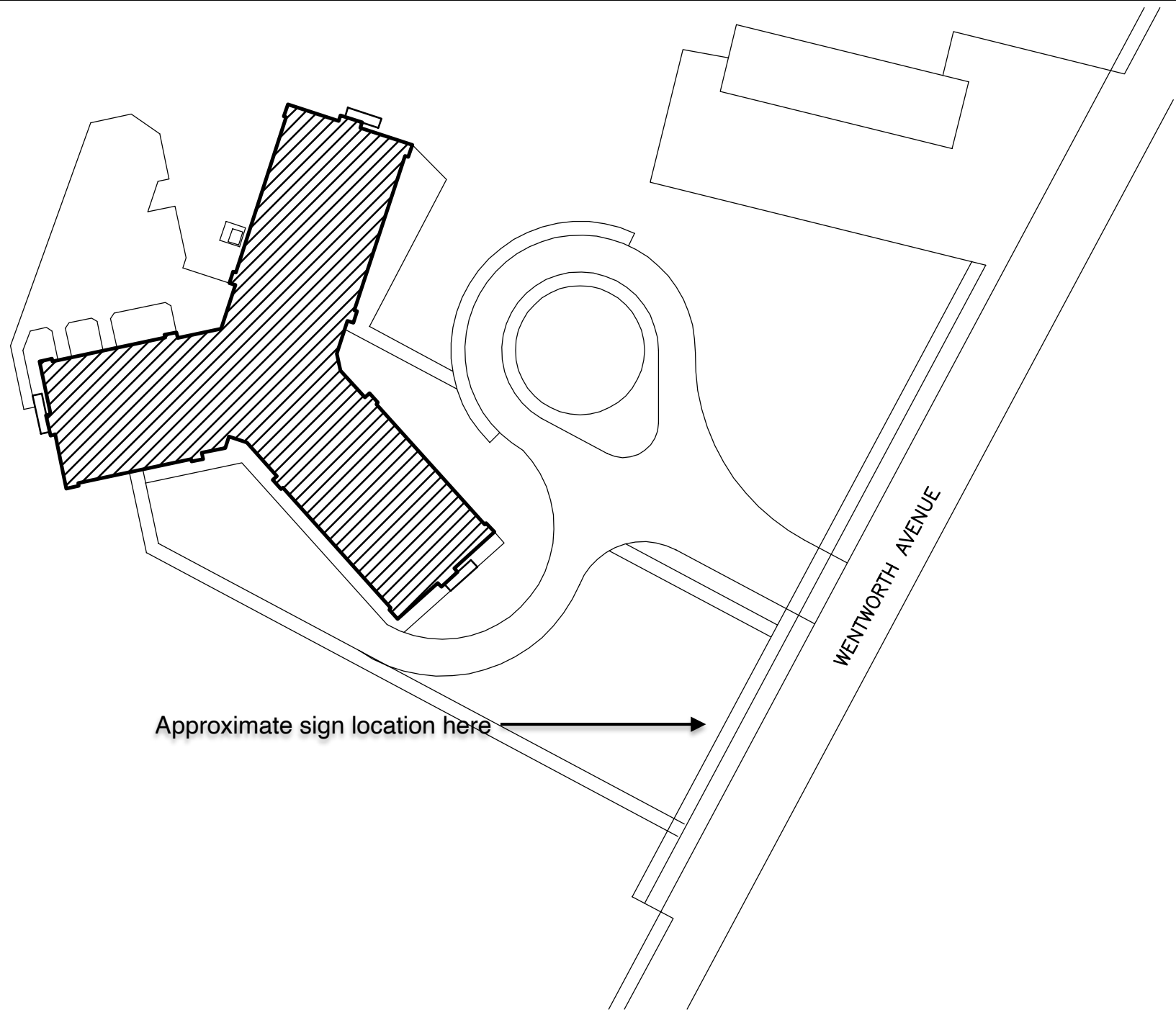
1820 Winston Woods

DATE
3-24-05

DRAWN BY

CHECKED BY

SHEET
M-3900



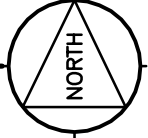
Approximate sign location here →

WENTWORTH AVENUE

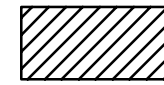
NOTE:
 HI-RISE
 6-STORIES
 1-BUILDINGS
 147-UNITS (ELDERLY) 146 (1 BEDROOM), 1 (2 BEDROOM)

SITE PLAN

SCALE: 1" = 60'-0"



WENTWORTH HI RISE



HI RISE

2.74 ACRES
 119,700 SQ. FT.

Wentworth Hi Rise OH5-14
 2765 Wentworth Avenue
 Dayton, Ohio

DATE
 3-24-05

DRAWN BY

CHECKED BY

SHEET
 M-4700